



























































Legend

 Allocation	 Scheduled Monuments
 Settlement Boundary	 Ancient Woodlands
 Primary Frontage	 Site of Archaeological & Historical Interest
 Secondary Frontage	 Site of Special Scientific Interest (SSSI)
 Primary Shopping Area	 Roadside Nature Reserve
 Town Centre	 County Wildlife Site
 Saved Open Space Allocation	 Regionally Important Geological Site (RIGS)
 Saved Employment Allocations	 Local Nature Reserve
 Listed Buildings	 National Nature Reserve
 Conservation Area	 Flood Zone 2
 Nesting Site Buffer (Stone Curlew)	 Flood Zone 3a
 SPA Buffer (Stone Curlew)	 Flood Zone 3b
 General Employment Area	 Corridor of Movement
 Sites with Planning Permission for Housing	 Parish
 Open Space	 District
 Special Protection Area (SPA)	
 Special Area of Conservation (SAC)	
 Ramsar	
 Historic Parks & Gardens	

Thetford Area Action Plan Specific Policies

 Thetford Urban Extension	 TAAP Boundary
 Walking and Cycling Crossing to be Improved	 Walking and Cycling Network
 A11 Junction Improvements (TH28)	 BTO Loop Implementable now
 Joe Blunt's Lane (TH11)	 Croxton Loop Implementable now
 Bus interchange (TH6)	 Croxton Loop Priority
 Reserved Site for New Railway Station (TH27)	 Northern Loop Implementable Now
 Thetford Railway Station (TH7)	 Northern Loop Priority
 Train Station Parking Area of Search (TH7)	 Southern Loop Implementable Now
 Existing buildings in the Thetford Urban Extension (TH23)	 Southern Loop Priority
 Locally Distinctive features of the Landscape (TH21)	 Thetford Forest Loop Implementable Now
 Green Roof Area (TH20)	 Thetford Forest Loop Priority
 Area of Main Archaeological Interest (TH18)	
 Improvements to Local Road Network (TH29)	